

PUBLIC PATH DIVERSION ORDER

HIGHWAYS ACT 1980

**The Somerset County Council
(Footpath WS 10/67 (part) in the Parish of St Cuthbert Out)
Public Path Diversion Order, 2020**

This Order is made by Somerset County Council ("the authority") under Section 119 of the Highways Act 1980 ("the 1980 Act") because it appears to the authority that in the interest of the owner of the land crossed by the footpath described in paragraph 1 of the order it is expedient that the line of the path should be diverted.

The applicant has agreed to defray any compensation which becomes payable in consequence of the coming into force of the order and any expenses which are incurred in bringing the new site of the path into a fit condition for use by the public.

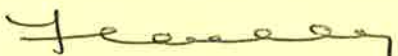
Mendip District Council has been consulted as required by section 120(2) of the 1980 Act.

BY THIS ORDER:

1. The public footpath over the land situate in the parish of St Cuthbert Out shown by a bold continuous black line on the plan (H13-2020) contained in this order and described in Part 1 of the Schedule to this order shall be stopped up on the date on which Somerset County Council certify that work has been carried out to bring the site of the new highways mentioned in Part 2 of the schedule to the order into a fit condition for use by the public.
2. Notwithstanding this Order statutory undertakers shall have the same rights over the land referred to in paragraph 1 above, in respect to their apparatus under, in, upon, over, along, or across the said land as they had immediately before the confirmation of this Order.
3. There shall at the end of 28 days from the date of confirmation of this order, be a public footpath over the land in the parish of St Cuthbert Out described in Part 2 of the schedule to this Order and shown by a bold broken black line on the plan contained in this Order.
4. The rights conferred on the public under this order shall be subject to the limitations and conditions set out in Part 3 of the schedule.

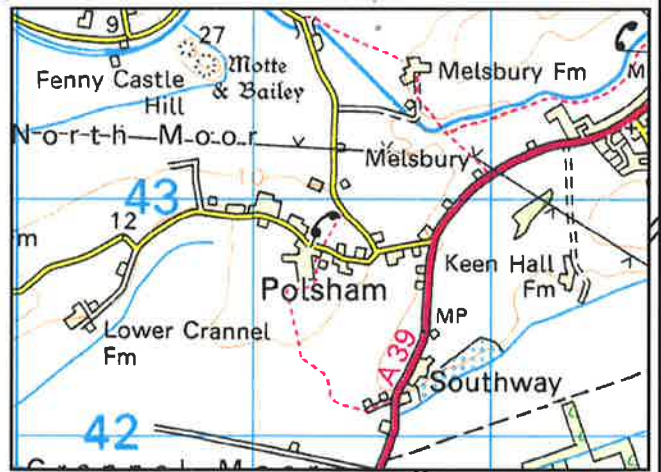
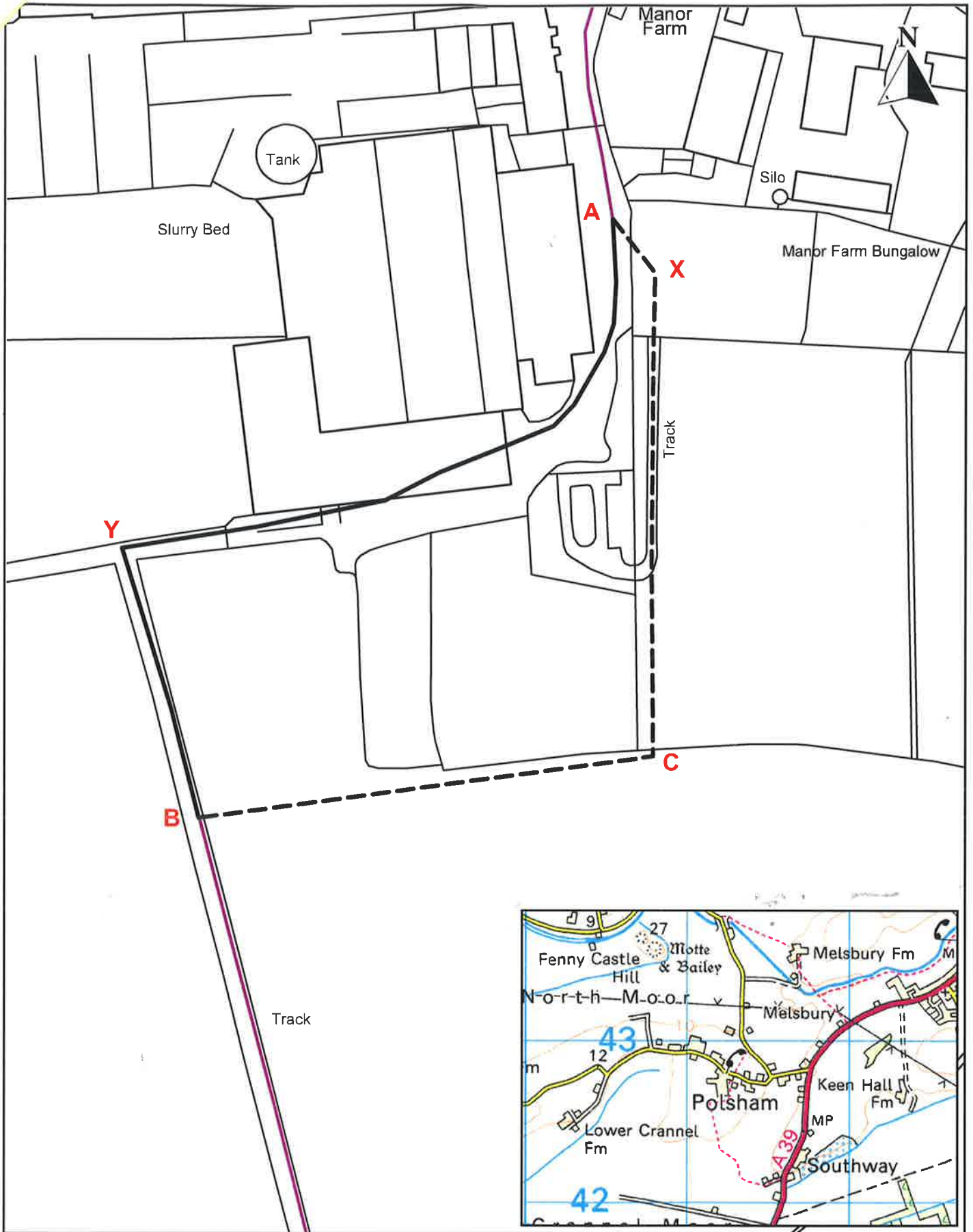
DATE: 19 June 2020





**THE COMMON SEAL of the
COUNTY COUNCIL OF SOMERSET**
Was hereunto affixed in
The presence of:


Authorised Officer



Number in Register **34304**



 <p>SOMERSET County Council</p>	<p>Parish: St Cuthbert Out District: Mendip Date: 11/02/2020 Drawing No: H13-2020 Drawn By: MHardwill Centre Grid Ref: 351260 142510 Scale: 1:1250</p>	<p>Definitive Footpath </p> <p>Proposed Stopping Up (shown A-Y-B) </p> <p>Alternative Route (shown A-X-C-B) </p>	<p>The County Council can accept no responsibility for any error or inaccuracy which may arise from the transposition of the Rights of Way Definitive Map to a different scale. - For reference purposes only. No further copies to be made. (c) Crown copyright. All rights reserved (Somerset County Council) (100038382 (2020))</p>
---	--	--	--

SCHEDULE

PART 1

DESCRIPTION OF SITE OF EXISTING PATH OR WAY

Part of public footpath WS 10/67 starting from OS Grid reference ST51261 42699 (point A on the order plan) and running in a generally south westerly direction for approximately 175 metres to point Y and then in a generally south south easterly direction for approximately 65 metres to point B.

PART 2

DESCRIPTION OF SITE OF NEW PATH OR WAY

A public footpath starts from OS Grid reference ST51261 42699 (point A on the order plan) runs in a generally south easterly direction for approximately 15 metres to point X and then in a generally southerly direction for approximately 125 metres to point C and then in a generally westerly direction for approximately 115 metres to point B. The width will be 2 metres.

PART 3

LIMITATIONS

The new section of path described in Part 2 of the Schedule to this order is subject to limitations, which are:

Point C Kissing gate to BS5709 : 2018 with the following exceptions:

Paragraphs 4.5.2, 5.10, 6.3.5, 6.4, 8.1, 8.2 and 8.3

Point B Pedestrian gate to BS5709 : 2018 with the following exceptions:

Paragraphs 4.5.2, 5.10, 6.3.1, 6.3.5, 8.1, 8.2 and 8.3

PUBLIC PATH DIVERSION ORDER

HIGHWAYS ACT 1980

**The Somerset County Council
Footpath WS 10/67 (part) in the Parish of St Cuthbert Out
Public Path Diversion Order, 2020**

THIS ORDER IS HEREBY CONFIRMED AS AN UNOPPOSED ORDER

GIVEN this 21st day of October 2022

THE COMMON SEAL of the COUNTY COUNCIL OF SOMERSET

Was hereby affixed this 21ST day of OCTOBER 2022

in the presence of:


.....
Authorised signatory



Number in Register

39014